

**SJR**

Scimago Journal &amp; Country Rank

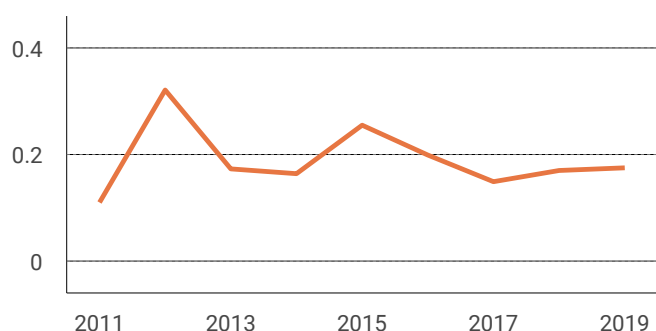
Enter Journal Title, ISSN or Publisher Name

[Home](#)[Journal Rankings](#)[Country Rankings](#)[Viz Tools](#)[Help](#)[About Us](#)

# IOP Conference Series: Earth and Environmental Science

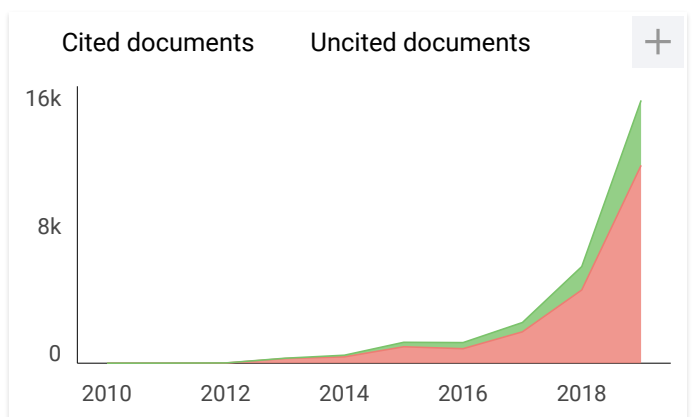
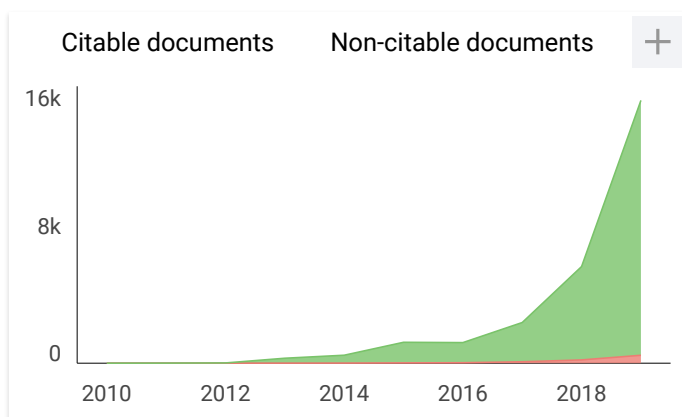
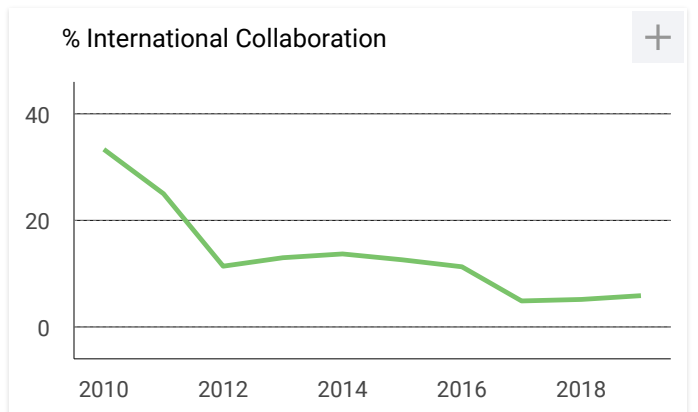
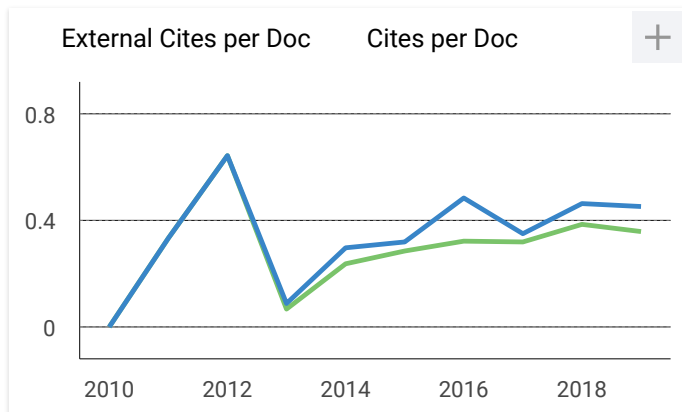
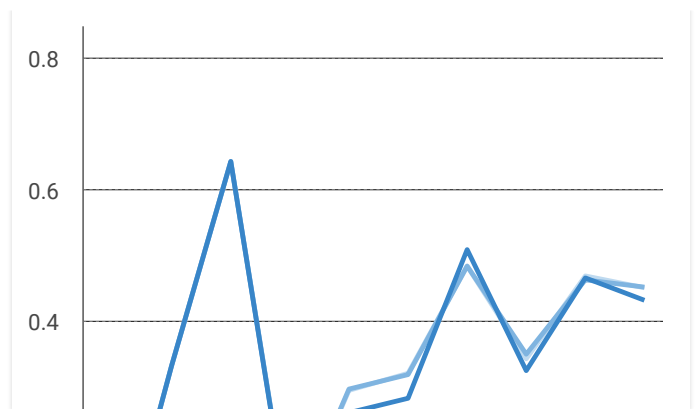
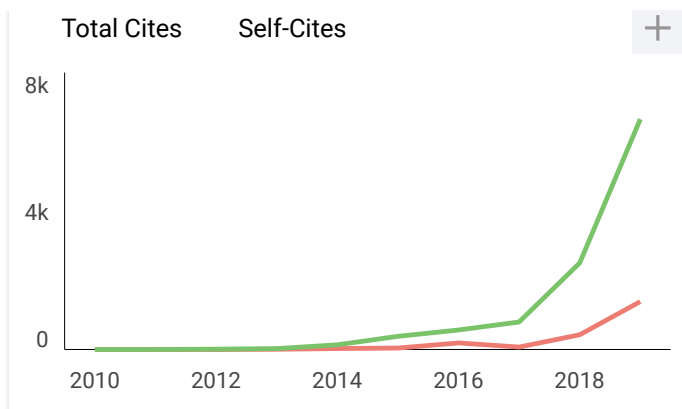
<b>Country</b>	United Kingdom - <a href="#">SJR Ranking of United Kingdom</a>	<b>18</b> H Index
<b>Subject Area and Category</b>	<a href="#">Earth and Planetary Sciences</a> <a href="#">Earth and Planetary Sciences (miscellaneous)</a> <a href="#">Environmental Science</a> <a href="#">Environmental Science (miscellaneous)</a>	
<b>Publisher</b>	<a href="#">IOP Publishing Ltd.</a>	
<b>Publication type</b>	Conferences and Proceedings	
<b>ISSN</b>	17551315, 17551307	
<b>Coverage</b>	2010-2020	
<b>Scope</b>	The open access IOP Conference Series: Earth and Environmental Science (EES) provides a fast, versatile and cost-effective proceedings publication service.	
	<a href="#">Homepage</a> <a href="#">How to publish in this journal</a> <a href="#">Contact</a> <a href="#">Join the conversation about this journal</a>	

SJR



Citations per document





**IOP Conference Series: Earth and Environmental...**

Not yet assigned quartile

**SJR 2019**  
**0.18**

powered by scimagojr.com

← Show this widget in your own website

Just copy the code below and paste within your html code:

```
<a href="https://www.scimagojr.com" data-bbox="305 735 480 748">
```

N **Natt** 2 months ago

I would like to know the quartile of this journal. Why isn't it showing on the website?

reply

PAPER • OPEN ACCESS

## Preface

To cite this article: 2020 *IOP Conf. Ser.: Earth Environ. Sci.* **536** 011001

View the [article online](#) for updates and enhancements.

## Preface

# International Conference on Transdisciplinary Approach Research 2017 (ICTAR 2017)

### About ICTAR 2017

The International Conference on Transdisciplinary Approach (ICTAR – 2017) will take place on August, 19, 2017 at Hotel Damhil, Universitas Negeri Gorontalo, Gorontalo Province, Indonesia. ICTAR 2017 is the premier forum in Asia for the presentation of new trends, innovations, advances and research results in Transdisciplinary research. The aims of the conference are to bring together leading academics, scientists and researchers from around the world to a common forum to exchange and share their experiences and research results on all aspects of Transdisciplinary Approach in Research. It also provides a premier interdisciplinary platform for researchers, practitioners and educators to present and discuss the most recent innovations, trends, and concerns as well as practical challenges encountered and solutions adopted in the fields of Transdisciplinary Research. Conference Topics include

- Arts, Science and digital technology
- Agricultural, Forestry, Fishery
- Animal Science and Veterinary
- Biological Science and Biotechnology
- Business, Economics, Marketing, Accounting, Banking & E-Commerce
- Climate Change, Renewable Energy & Environment
- Communication, journalism and service science
- Culture, Religion & Philosophy
- Education, Teaching & Technology
- English Language Teaching & Applied Linguistics
- Engineering sciences, Technology & Applications, Information Technology (IT)
- Geography and Geology
- Global Studies, Regional studies & International Relations
- Health and Medicine, Pharmacy
- History, Archaeology and Spiritual studies
- Law & Justice & Legal studies
- Mathematics, Statistics, Artificial Intelligence
- Physical and Life sciences
- Public Health, Nursing & Care Services
- Social Sciences, Humanities and Life sciences
- Sport Science and Psychology
- Transdisciplinary Studies
- Travel, Tourism & Hospitality & Leisure Industry

### Abstract and Manuscripts for ICTAR2017

Although more than 60 abstracts were received to present in the conference, only 8 manuscripts were finally accepted for the publication.



Content from this work may be used under the terms of the [Creative Commons Attribution 3.0 licence](https://creativecommons.org/licenses/by/3.0/). Any further distribution of this work must maintain attribution to the author(s) and the title of the work, journal citation and DOI.

**Keynote and Invited Speakers**

- Drs. H. Rusli Habibie, MAP (Gubernur Gorontalo).
- Prof. Dr. Syamsu Qamar Badu, M.Pd (Rector of UNG)
- Prof. Katsushi Nishimura (President, Faculty of Collaborative Regional Innovation), Japan
- Kenji Okazaki (National Research and Development Agency), Japan

**Organizers**

- Universitas Negeri Gorontalo, Indonesia (in cooperation with)
- Ehime University, Japan

**International Advisory Board:**

1. Prof. Dr. Syamsu Qamar Badu, M.Pd, Universitas Negeri Gorontalo, Indonesia
2. Prof. Dr. Mahluddin Baruadi, MP, Universitas Negeri Gorontalo, Indonesia
3. Prof. Dr. Hasanuddin Fatsah, M.Hum, Universitas Negeri Gorontalo, Indonesia
4. Prof. Dr. Fenty Puluulawa, SH. MH, Universitas Negeri Gorontalo, Indonesia
5. Prof. Dr. Ramli Utina, M. Pd, Universitas Negeri Gorontalo, Indonesia
6. Prof. Dr. Masayuki Sakakibara, Ehime University, Japan
7. Prof. Dr. Siswandari, M. Stat, Universitas Sebelas Maret, Indonesia
8. Prof. Dr. I Wayan Dasna, Universitas Negeri Malang, Indonesia
9. Prof. Dr. Sandra Bohlinger, Technische Universität Dresden-Germany
10. Prof. Dr. Ir. Muslim Salam, M.Ec, Universitas Hasanuddin, Indonesia
11. Prof. Dr. Manihar Situmorang, M.Sc, Universitas Negeri Medan, Indonesia
12. Prof. Dr. Mohd Kamarulnizam Abdullah, Universiti Utara Malaysia, Malaysia
13. Prof. Dr. Basri Djafar, Universitas Negeri Nakassar, Indonesia
14. Prof. Dr. Nguyen Van Tuan. HCMC University of Technology and Education, Vietnam
15. Prof. Dr. Aan Komariyah, M.Pd, Universitas Pendidikan Indonesia, Indonesia
16. Prof. Dr. Ratih Hurriyati, MP, Universitas Pendidikan Indonesia, Indonesia
17. Dr. Jessie PNG Lay Hoon, Nanyang Technological University, Singapore
18. Dr. Carlos Felipe Revollo Fernández, National University of Ireland, Galway, Ireland
19. Dr. Bounseng Khammounty, National University of Laos, Laos
20. Dr. Brigida Singo, Universidade Pedagógica Maputo, Mozambique
21. Dr. Chokri Guelalli, Technical Training College, Saudi Arabia
22. Dr. Eng. Sep Bayu DN, Universitas Pendidikan Indonesia, Indonesia
23. Dr. Deendarlianto, ST, M.Eng, Universitas Gajah Mada, Indonesia
24. Dr. rer. silv. Muhammad Ali Imron, M.Sc, Universitas Gajah Mada, Indonesia
25. Nandang Mufti, SSi, M.Si, Ph.D Universitas Negeri Malang, Indonesia
26. Hafiz Rahman, SE, MSBS, Ph.D, Universitas Andalas, Indonesia
27. Dr. techn. Solihin As'ad, Universitas Sebelas Maret, Indonesia

**Organizing Committee:**

- Prof. Dr. Ramli Utina, M. Pd, Conference Chair
- Prof. Dr. Masayuki Sakakibara, Ehime University, Japan, Vice Conference Chair
- Dr. phil. Ikhfan Haris, M.Sc,

- Dr. rer. nat Mohamad Jahja, M.Si
- Dr. Suleman Bouti, M.Hum
- Basri Amin, MA
- Dr. Ade Gaffar Abdullah
- Dr. Sukarman Kamuli, M.Si
- Yuyu I. Arifin, S.Pd, M.Si, Ph.D

### **Photos of ICTAR2017**











PAPER • OPEN ACCESS

## Peer review statement

To cite this article: 2020 *IOP Conf. Ser.: Earth Environ. Sci.* **536** 011002

View the [article online](#) for updates and enhancements.

## Peer review statement

All papers published in this volume of *IOP Conference Series: Earth and Environmental Science* have been peer reviewed through processes administered by the proceedings Editors. Reviews were conducted by expert referees to the professional and scientific standards expected of a proceedings journal published by IOP Publishing.





## Table of contents

Volume 536

2020

◀ Previous issue      Next issue ▶

**International Conference on Transdisciplinary Approach Research 2017 19 August 2017,  
Universitas Negeri Gorontalo, Indonesia**

Accepted papers received: 06 July 2020

Published online: 20 July 2020

Open all abstracts

### Preface

<b>OPEN ACCESS</b>	011001
Preface	
<a href="#">+ Open abstract</a>	<a href="#">View article</a> <a href="#">PDF</a>

<b>OPEN ACCESS</b>	011002
Peer review statement	
<a href="#">+ Open abstract</a>	<a href="#">View article</a> <a href="#">PDF</a>

### Papers

<b>OPEN ACCESS</b>	012001
Evaluation of National Community Empowerment Program Implementation in Rumbia Village, Boalemo Regency	
Forry A. Naway and Deyvi Elyanda Saliko	
<a href="#">+ Open abstract</a>	<a href="#">View article</a> <a href="#">PDF</a>

<b>OPEN ACCESS</b>	012002
The Emergence of Non-residential Area and its Locational Characteristics in Shikoku Region, Japan	
Hiromasa Watanabe	
<a href="#">+ Open abstract</a>	<a href="#">View article</a> <a href="#">PDF</a>

## An Artificial Channel Purification Experiment for Arsenic-rich Drainage Water from the Abandoned Mine by using *Eleocharis acicularis*

Kenji Okazaki, Shusaku Yamazaki, Toshiyuki Kurahashi, Masayuki and Sakakibara

[+ Open abstract](#) [View article](#) [PDF](#)

## The Potential of Gorontalo Province as Global Geopark

Idham Andri Kurniawan, Hisanari Sugawara, Masayuki Sakakibara, Yuyu Arifin Indriati and Sunarty Suly Eraku

[+ Open abstract](#) [View article](#) [PDF](#)

## Prior Study for the Biology and Economic Condition as Rapidly Environmental Change of Limboto Lake in Gorontalo, Indonesia

Hiroki Kasamatsu, Mohamad Jahja, Yuyu Indriati Arifin, Magdalena Baga, Motoko Shimagami and Masayuki Sakakibara

[+ Open abstract](#) [View article](#) [PDF](#)

## Toxic Metal Concentrations of Human Hair in Downstream of ASGM Sites in Bone Bolango Regency, Gorontalo Province, Indonesia

Nurfitri Abdul Gafur, Masayuki Sakakibara, Koichiro Sera and Yuyu Indriati Arifin

[+ Open abstract](#) [View article](#) [PDF](#)

## Preliminary Study of Atmospheric Mercury Contamination Assessment Using Tree Bark in an ASGM Area in North Gorontalo Regency, Indonesia

Hendra Prasetya, Masayuki Sakakibara and Koichiro Sera

[+ Open abstract](#) [View article](#) [PDF](#)

## The Stakeholder's Position Map Related to the Mercury Pollution Reduction Program in Bombana Area, Southeast Sulawesi, Indonesia

Basri and Masayuki Sakakibara

[+ Open abstract](#) [View article](#) [PDF](#)

## Preliminary Study on Human Lung Function of Artisanal and Small-scale Gold Miner in Gorontalo Province, Indonesia

Sri Manovita Pateda and Masayuki Sakakibara

[+ Open abstract](#) [View article](#) [PDF](#)

**Social Enterprise Development in Indonesia by Transdisciplinary Approach**

NISHIMURA Katsushi

[+ Open abstract](#)[View article](#)[PDF](#)**JOURNAL LINKS**

---

[Journal home](#)

---

[Information for organizers](#)

---

[Information for authors](#)

---

[Search for published proceedings](#)

---

[Contact us](#)

---

[Reprint services from Curran Associates](#)

---





## PAPER • OPEN ACCESS

# The Potential of Gorontalo Province as Global Geopark

Idham Andri Kurniawan<sup>1,4</sup>, Hisanari Sugawara<sup>2</sup>, Masayuki Sakakibara<sup>1,3</sup>, Yuyu Arifin Indriati<sup>5</sup> and Sunarty Suly Eraku<sup>5</sup>

Published under licence by IOP Publishing Ltd

IOP Conference Series: Earth and Environmental Science, Volume 536, International Conference on Transdisciplinary Approach Research 2017 19 August 2017, Universitas Negeri Gorontalo, Indonesia

idham@gl.itb.ac.id

<sup>1</sup> Faculty of Collaborative Regional Innovation, Ehime University

<sup>2</sup> Faculty of Gunma Museum of Natural History

<sup>3</sup> Department of Earth Science, Graduate School of Science and Engineering, Ehime University

<sup>4</sup> Department of Geology Engineering, Faculty of Earth Science and Technology, Bandung of Institute Technology

<sup>5</sup> Department of Geology, State University of Gorontalo

Idham Andri Kurniawan *et al* 2020 *IOP Conf. Ser.: Earth Environ. Sci.* **536** 012004

<https://doi.org/10.1088/1755-1315/536/1/012004>

Buy this article in print

## Abstract

The extraordinary of geodiversity together with the ecological resources and profound cultural heritages provide a valuable basic of geotourism and geopark development. The purpose of this paper is to show the possibilities of geological interpretation, geotourism, and cultural heritages in the area of Gorontalo province that would become valuable basic to promote geopark. The collected data was carried out by field observation and literature review. The results of this study indicate that the Gorontalo has the potential of geopark and would serve as tourist destination in Sulawesi by applying the concept of Geotourism which accentuate natural side, by optimizing the management of destination attractions, facilities and services, and accessibilities.

Export citation and abstract

BibTeX

RIS



Content from this work may be used under the terms of the Creative Commons Attribution 3.0 licence. Any further distribution of this work must maintain attribution to the author(s) and the title of the work, journal citation and DOI.

PDF

PAPER • OPEN ACCESS

## The Potential of Gorontalo Province as Global Geopark

To cite this article: Idham Andri Kurniawan *et al* 2020 *IOP Conf. Ser.: Earth Environ. Sci.* **536** 012004

View the [article online](#) for updates and enhancements.



# The Potential of Gorontalo Province as Global Geopark

**Idham Andri Kurniawan**<sup>1,4\*</sup>, **Hisanari Sugawara**<sup>2</sup>, **Masayuki Sakakibara**<sup>1,3</sup>,  
**Yayu Arifin Indriati**<sup>5</sup>, **Sunarty Suly Eraku**<sup>5</sup>

<sup>1</sup> Faculty of Collaborative Regional Innovation, Ehime University

<sup>2</sup> Faculty of Gunma Museum of Natural History

<sup>3</sup> Department of Earth Science, Graduate School of Science and Engineering, Ehime University

<sup>4</sup> Department of Geology Engineering, Faculty of Earth Science and Technology, Bandung of Institute Technology

<sup>5</sup> Department of Geology, State University of Gorontalo

\* Corresponding Author: idham@gl.itb.ac.id

**Abstract.** The extraordinary of geodiversity together with the ecological resources and profound cultural heritages provide a valuable basic of geotourism and geopark development. The purpose of this paper is to show the possibilities of geological interpretation, geotourism, and cultural heritages in the area of Gorontalo province that would become valuable basic to promote geopark. The collected data was carried out by field observation and literature review. The results of this study indicate that the Gorontalo has the potential of geopark and would serve as tourist destination in Sulawesi by applying the concept of Geotourism which accentuate natural side, by optimizing the management of destination attractions, facilities and services, and accessibilities.

**Keywords:** Gorontalo province; geopark; geotourism; resources.

## 1. Introduction

Ageopark is a territory with well-defined limits that has a large enough surface area for it to serve local economic development [1]. The Geopark comprises a number of geological palaeontological heritage sites of special scientific importance, rarity or beauty; it may not be solely of geological-palaeontological significance but also of archaeological, ecological, historical or cultural values [2].

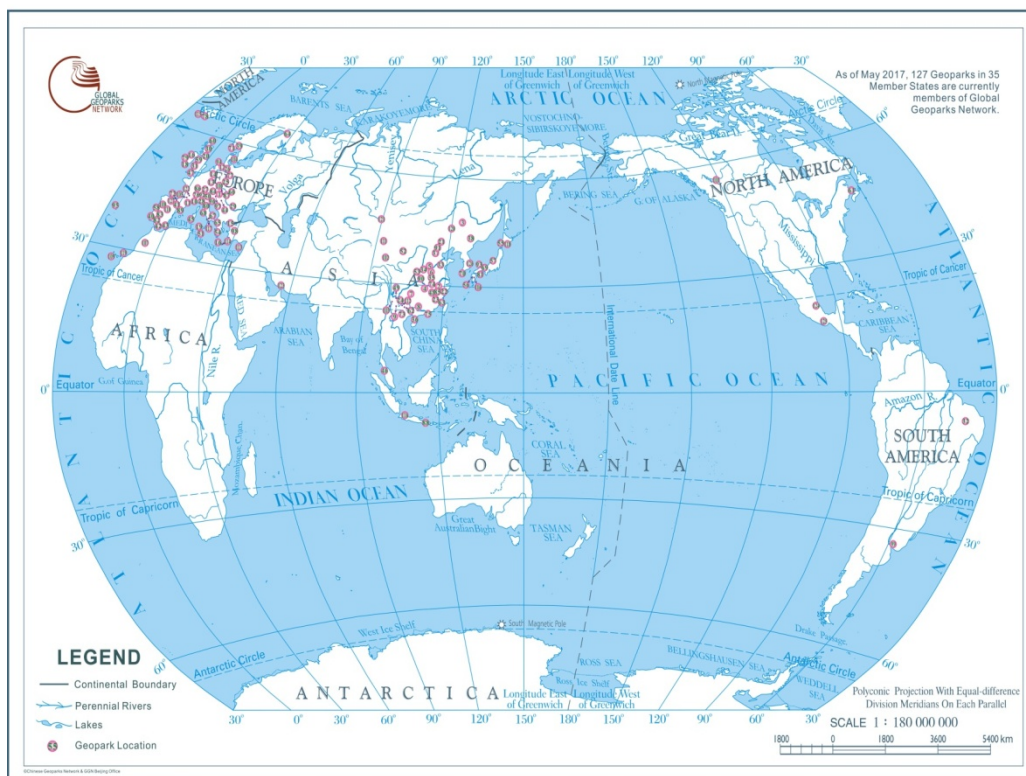
UNESCO Global Geoparks Network (GGN) are single, unified geographical areas where sites and landscapes of international geological significance are managed with a holistic concept of protection, education and sustainable development. UNESCO Global Geoparks use geological heritage, in connection with all other aspects of that area's natural and cultural heritage, to enhance awareness and understanding of key issues facing society in the context of the dynamic planet we all live on [2,3].

The policy of geopark is preservation, education, and geotourism. Geopark concept is one of the ways to be developed it yet protect the quality of the environment and improve the economy of local community [4]. In some cases, Geopark concept has proved to bring the sustainable economic benefits and increase the conservation of nature, culture, aesthetics, heritage, and quality of life [1,4–6]. This concept is relatively new, and its definition can change over time.



Today, 127 GGNs are spread across 35 countries (Figure 1), including 2 in Indonesia that is Batur and Gunung Sewu, due to their rich geological and natural heritage. Furthermore, Indonesia has Indonesia Geopark Network (IGN) that is network between many stakeholders related to the Geopark. Recently, IGNs are distributed into 4 National Geoparks and 16 National Geopark candidates (Figure 2).

The aim of this paper is to review the possibilities of geological interpretation, geotourism, and cultural heritages in the area of Gorontalo province that would become valuable basic to promote geopark.



**Figure 1.** The distribution of the Global Geoparks Network in world[3].

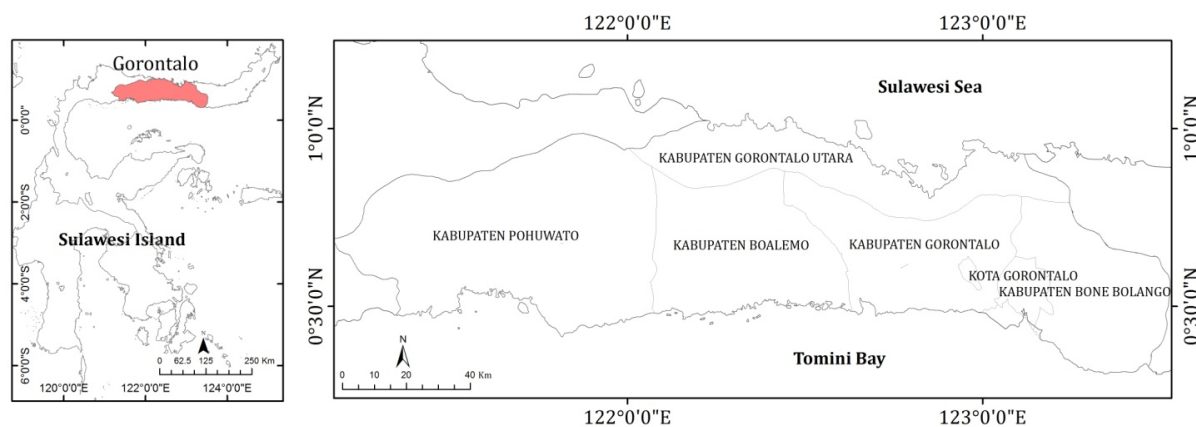


**Figure 2.** The distribution of the Indonesia Geopark Network [7].

## 2. Material and Methods

Study area is Gorontalo Province located on the Gorontalo Peninsula on Sulawesi Island, precisely in the western part of North Sulawesi Province (Figure 3). The total area of the province is 12,435.00 km<sup>2</sup> with a population of 1,133,237 people in 2016, with a population density of 88 people/km<sup>2</sup> [8]. Gorontalo Province is composed of 5 regencies and 1 municipality that are Boalemo, Bone Bolango, Gorontalo, North Gorontalo, Pohuwato regencies, and Gorontalo city. Each administrative region consists of several administrative areas, subdistricts, and villages. In 2015, Gorontalo Province consists of 77 subdistricts and 735 villages.

The locations to observe geodiversity, biodiversity and culture heritage are scattered in Gorontalo province. The method of this study is to review literatures and the results of field observations.



**Figure 3.** The location of Gorontalo Province

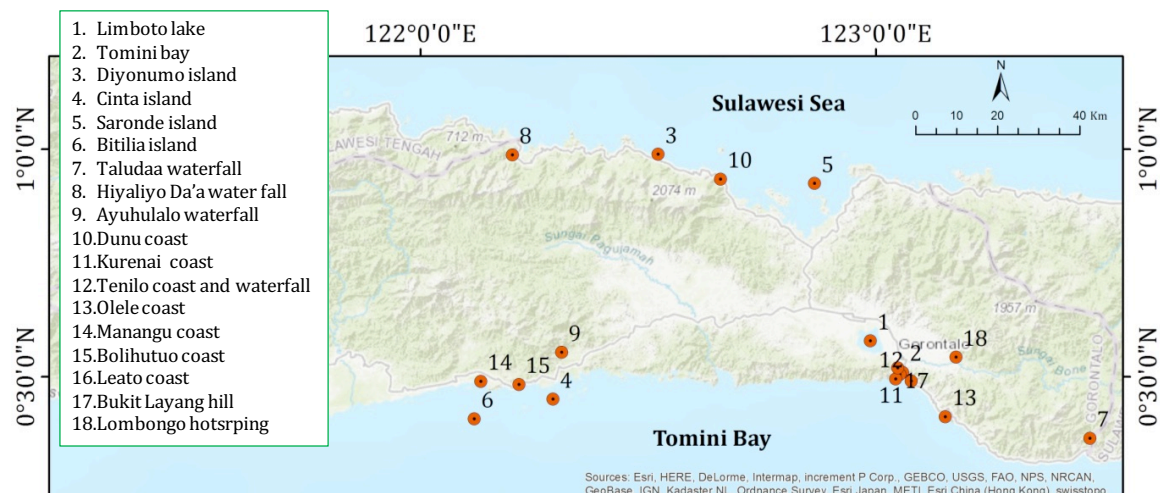
## 3. Results

### 3.1. Geodiversity

Geodiversity is defined as “the natural range (diversity) of geological (rocks, minerals, fossils), geomorphological (landform, processes) and soil features. It includes their assemblages, relationships, properties, interpretations and systems” [1,9]. The rich geodiversity in the Gorontalo province includes lake, waterfall, hot springs, beautiful island, bay, coast, special volcano etc. The 18 locations which can be the candidates for geosites are listed: 1 lake, 1 bay, 4 small islands, 3 waterfalls, 7 coasts, 1 hill, and 1 hot spring (Figure 4). Gorontalo province has more locations showing its great geodiversity, but many of them have not been explored, studied, or not well-established for geotourism.

Furthermore, the Gorontalo province has characteristic geology as a result of double subduction between the Celebes/Sulawesi sea plates and the Sula-Buton continental and oceanic plate [10–12]. This character has given the Gorontalo province as typical of Geopark. However, research is needed to develop this area for geotourism.





**Figure 4.** Location of geosite candidates in the point of view of geodiversity in Gorontalo Province



**Figure 5.** Photos of the variant geodiversity in Gorontalo Province (Source photo:[13–15]).



**Figure 6.** Several photos of biodiversity in Gorontalo Province (Source photo:[13–16])

### 3.2. Biodiversity

Biodiversity is the variety of life in the world, a particular habitat, or ecosystem. Gorontalo province has potential of the variant of flora and fauna. In the forest of Gorontalo has a good vegetation with distinct elevation distribution provides good habitats for wild animals.

Gorontalo has one national park, the Bogani Nani Wartabone national park, which conserves the Sulawesi's rich and unique flora and fauna with its protected 2.871.15 km<sup>2</sup> in area [17]. In this national park hosts a variety of species of animals, such as mammals (24 species), poultry (125 species), reptiles (11 species), amphibians (2 species), butterflies (38 species), beetles (200 species) and fish (19 species). In this park, we can find several endemic species of animals and plants that are protected because of endangered. The endangered protected animals area burung maleo (*Macrochepalon Maleo*), monyet yaki (*Macaca Heckl*), bone kelelawar (*Bonea bidens*), kuskus kerdil (*Phalanger Celebensis*), cinnabar boobook (*Ninox Ios*) and kuskus beruang (*Phalanger Urnisus*)[17,18]. Burung maleo (Figure 6) and kelelawar bone are the animals that became the mascots of this National Park [8,16,17].

In the grove of this forest, we can find plants of various types such as trees (400 species), high plants (241 species), nail plants (120 species), lichen plants (100 species), and orchids (90 species). Among them we can also find endemic plant species and rare plants in this park. For example; matahari matayangan (*Pholidocarpus ihur*), kayu besi (*Intsiaspp.*), kayu hitam (*Diospyros celebica*), kayu kuning (*Arcangelisia flava*), and Flower Carcasses (*Amorphophallus companulatus*) [8,16,17].

Furthermore, in the ocean of Gorontalo province, we can find the Bahari whale shark, sea turtle, and beautiful coral. This area attracts many domestic and foreign tourists (Figure 6). In some cases, the government and local people involve the preservation of geodiversity. Whale shark, for instance, are the great sources for tourism, but the Maritime Affairs and Fisheries Minister has supported the preservation of 17 whale sharks in the Gorontalo area with new rules [19]. The local community also shows the positive manner to preserve the biodiversity with releasing baby sea turtles, which decreases their number caused of illegal poaching [20].





**Figure 7.** Photos of the representative of culture heritage in Gorontalo Province. a. Masjid Walima Emas; b. Gorontalo home custom; c. Religious Bongo village; d. Benteng Otanaha; e. Kerawang traditional clothes; and f. Binte Biluhuta [13–15].

### 3.3. Culture Heritage

The purpose of a geopark is to explore, develop and celebrate the links between geological heritages and all other aspects of the natural, cultural, and intangible heritages [1]. Cultural diversity is as necessary for humankind as biodiversity in nature (UNESCO 2015). The geopark area should include not only geological heritages but also areas of relevant biodiversity, archaeological heritages, and areas where the historical and cultural sites that have a connection with local geodiversity.

Cultural sites in the Gorontalo province include custom home, religious district, historical place, and food (Figure 7). Some religious districts and historical places such as Masjid Walima Emas, Religious Bongo village, Benteng Otanaha, and Suku Bajo village could attract domestic and foreign tourists. All these cultural sites, needless to say, demonstrate their cultural values to local and foreign visitors with the local assistance, and are related to geodiversity and/or biodiversity. For instance, Benteng Otanaha, the Otanaha Fortress which was built on the hill in 1552, was constructed with local sand, calcium, and eggs of Maleo birds [21]. The geological setting which are relatively close to the coast with abundant sand and coral and the inhabitation of local birds have supported the building materials of Benteng Otanaha.

Kerawang as traditional cloths could be a pride and an icon of Gorontalo to the world. Binte Biluhuta, a corn soup of local Gorontalo, has raised from the background of the one of the largest corn producers in Indonesia. These tangible and intangible heritages are already parts of local and foreign tours;

however, this study suggests that local people should have better understanding the values of heritages and keep the tradition or pride of Gorontalo, without mixing the foreign culture.

#### 4. Conclusion

- The extraordinary geodiversity together with the ecological resources and profound cultural heritages provide a valuable basic of geotourism and geopark development.
- Gorontalo province has the potential to become a global geopark
- Suggestion from this research as follows:
  - To study and collect the data of geodiversity, biodiversity, and culture heritage.
  - To make local committee for Geopark: local governments, universities, and geological agencies.
  - To develop the destination management, facilities, services, and accessibilities.
  - To establish the bottom-up approach to solve the local problems and to develop the wide variety of contents in nature.

#### References

- [1] Han J, Wu F, Tian M and Li W 2017 From Geopark to Sustainable Development: Heritage Conservation and Geotourism Promotion in the Huangshan UNESCO Global Geopark (China) *Geoheritage* 1–13
- [2] UNESCO 2014 Guidelines and Criteria for National Geoparks seeking UNESCO's assistance to join the Global Geoparks Network (GGN)
- [3] UNESCO 2006 Global Geoparks Network *Earth* 6
- [4] Ginting N, Rahman N V and Sembiring G 2017 Tourism Development Based on Geopark in Bakkara Caldera Toba, Indonesia *IOP Conf. Ser. Mater. Sci. Eng.* **180** 12086
- [5] Dowling R K 2011 Geotourism's Global Growth *Geoheritage* **3** 1–13
- [6] Errami E, Margaret B and Semeniuk V 2015 *From Geoheritage to Geopark: Case Studies from Africa and Beyond* (Springer)
- [7] Indonesia Geopark Network Indonesia Geopark Network
- [8] Badan Pusat Statistik Provinsi Gorontalo 2016 *Gorontalo Province In Figures 2016*
- [9] Gray J M 2004 *Geodiversity : valuing and conserving abiotic nature*
- [10] Seismic Atlas of SE Asian Basins 20 North Sulawesi Basin
- [11] Zhang Q, Guo F, Zhao L and Wu Y 2017 Geodynamics of divergent double subduction: 3-D numerical modeling of a Cenozoic example in the Molucca Sea region, Indonesia *J. Geophys. Res. Solid Earth* **122** 3977–98
- [12] Walpersdorf A, Vigny C, Manurung P, Subarya C and Sutisna S 1998 Determining the Sula block kinematics in the triple junction area in Indonesia by GPS *Geophys. J. Int.* **135** 351–61
- [13] Aneka Wisata Seru 31 Tempat Wisata di Gorontalo yang Wajib Dikunjungi -
- [14] Mytrip123 15 Top Tempat Wisata Di Gorontalo Yang Wajib di Kunjungi
- [15] THE COLOUR OF INDONESIA Flora dan Fauna Gorontalo
- [16] Go Celebes Taman Nasional Bogani Nani Wartabone
- [17] Ministry of Forestry of Indonesia 2015 “Bogani Nani Wartabone National Park”
- [18] Rasmussen P C 1999 A new species of hawk-owl *Ninox* from North Sulawesi, Indonesia *Wilson J. Ornithol.* **111** 457–64
- [19] Suhari S H M 2016 Gorontalo whale shark site reopens, with new rules *Jakarta Post*
- [20] Suhari S H M 2017 Baby turtles released in Gorontalo conservation event *Jakarta Post*
- [21] Napu N 2016 *Translation in tourism: understanding the quality of translation across multiple perspectives* (University of South Australia)